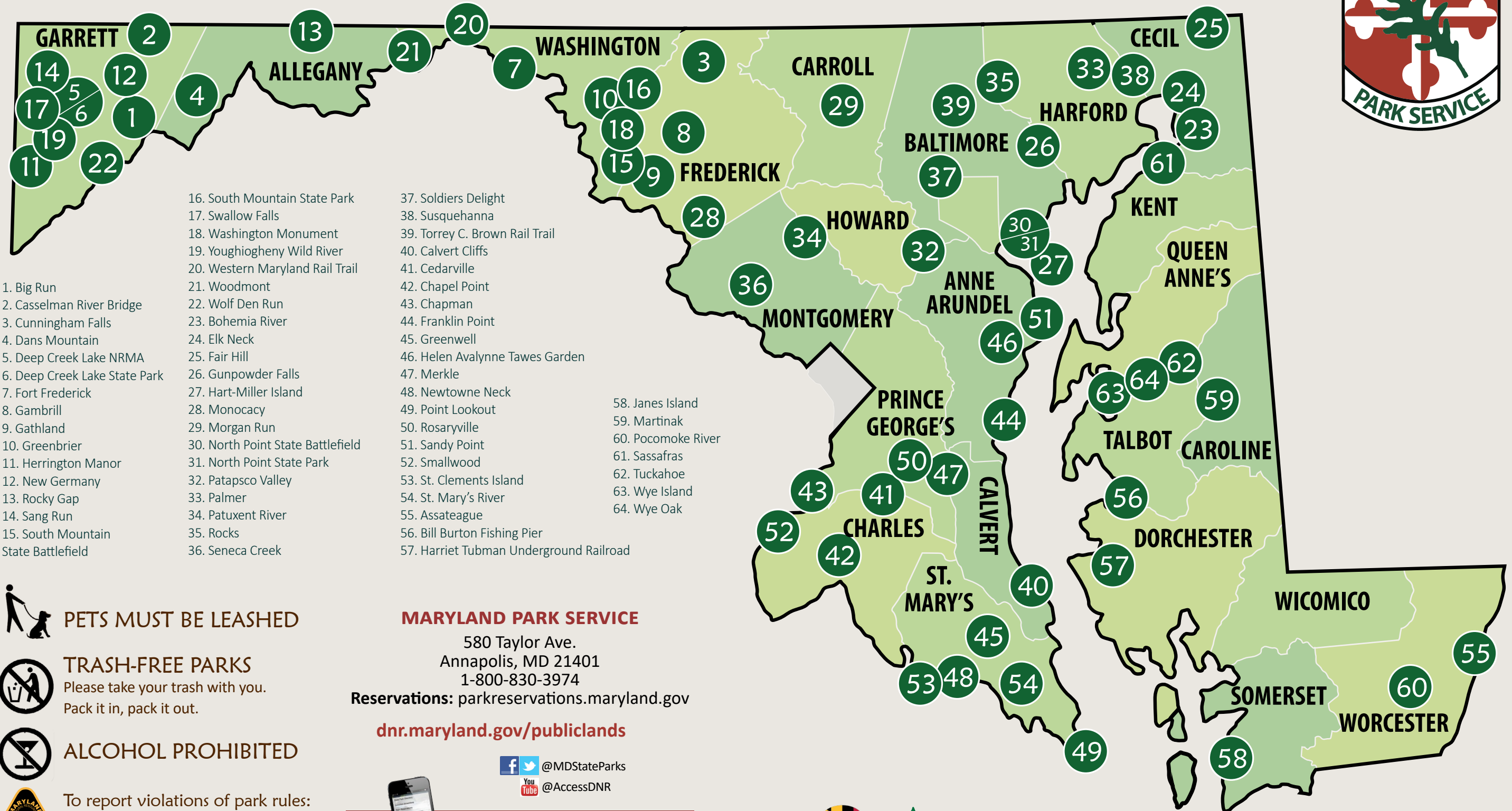



MARYLAND STATE PARKS




- 1. Big Run
- 2. Casselman River Bridge
- 3. Cunningham Falls
- 4. Dans Mountain
- 5. Deep Creek Lake NRMA
- 6. Deep Creek Lake State Park
- 7. Fort Frederick
- 8. Gambrill
- 9. Gathland
- 10. Greenbrier
- 11. Herrington Manor
- 12. New Germany
- 13. Rocky Gap
- 14. Sang Run
- 15. South Mountain State Battlefield
- 16. South Mountain State Park
- 17. Swallow Falls
- 18. Washington Monument
- 19. Youghiogheny Wild River
- 20. Western Maryland Rail Trail
- 21. Woodmont
- 22. Wolf Den Run
- 23. Bohemia River
- 24. Elk Neck
- 25. Fair Hill
- 26. Gunpowder Falls
- 27. Hart-Miller Island
- 28. Monocacy
- 29. Morgan Run
- 30. North Point State Battlefield
- 31. North Point State Park
- 32. Patapsco Valley
- 33. Palmer
- 34. Patuxent River
- 35. Rocks
- 36. Seneca Creek
- 37. Soldiers Delight
- 38. Susquehanna
- 39. Torrey C. Brown Rail Trail
- 40. Calvert Cliffs
- 41. Cedarville
- 42. Chapel Point
- 43. Chapman
- 44. Franklin Point
- 45. Greenwell
- 46. Helen Avalynne Tawes Garden
- 47. Merkle
- 48. Newtowne Neck
- 49. Point Lookout
- 50. Rosaryville
- 51. Sandy Point
- 52. Smallwood
- 53. St. Clements Island
- 54. St. Mary's River
- 55. Assateague
- 56. Bill Burton Fishing Pier
- 57. Harriet Tubman Underground Railroad
- 58. Janes Island
- 59. Martinak
- 60. Pocomoke River
- 61. Sassafras
- 62. Tuckahoe
- 63. Wye Island
- 64. Wye Oak

 **PETS MUST BE LEASHED**

 **TRASH-FREE PARKS**
Please take your trash with you.
Pack it in, pack it out.

 **ALCOHOL PROHIBITED**




 To report violations of park rules:
410-260-8888 or 1-800-825-PARK

MARYLAND PARK SERVICE

580 Taylor Ave.
Annapolis, MD 21401
1-800-830-3974

Reservations: parkreservations.maryland.gov

dnr.maryland.gov/publiclands

  @MDStateParks
 @AccessDNR



AccessDNR FREE Mobile App




Maryland
Wes Moore, Governor
Aruna Miller, Lt. Governor


MARYLAND
DEPARTMENT OF
NATURAL RESOURCES
Josh Kurtz, Secretary

MARYLAND STATE PARK AMENITIES

For updated information and contact details, please visit dnr.maryland.gov/publiclands.

		Number of Campsites	Campground Amenities					Camping Types							Park Features							Trails					Recreation													
			Water and Sewer Hookups	Electric Hookups	Dump Station	Restrooms	Showers	RV Sites	Campsites	Camper Cabins	Cabins	Lodge / Yurt	Youth Group Camping	Primitive Camping	Pet Loop	Picnic Shelters	Food	Picnic Tables	Park Store	Beach	Boat Ramp	Marina	Historic Site / Museum	Interpretive Center	Wheelchair Accessible	Hiking / Walking Trails	Biking Trails	Mountain Biking Trails	Equestrian Trails	Off-Road Vehicle Trails	X-Country Ski / Snowshoe	Canoeing / Kayaking	Boat Rentals	Shooting Range	Hunting	Fishing	Swimming	Swimming Pool	Pet-Friendly Swimming	Playground
WESTERN REGION																																								
1	Big Run	29				X					X	X	X	X		X			X					X						X			X	X						
2	Casselman River Bridge															X					X	X												X						
3	Cunningham Falls	184		X	X	X	X	X	X	X			X	X		X	X	X	X		X	X	X	X		X			X	X		X	X	X					X	
4	Dans Mountain	1				X						X	X	X		X							X	X									X	X	X			X		
5	Deep Creek Lake NRMA																																							
6	Deep Creek Lake	112		X	X	X	X	X	X	X			X	X		X	X	X	X		X	X	X	X	X	X		X		X	X		X	X	X				X	
7	Fort Frederick	29						X	X			X	X	X		X	X	X	X		X	X	X	X		X			X				X					X		
8	Gambrill	34		X	X	X	X	X	X	X			X	X		X					X	X	X	X	X	X								X				X		
9	Gathland													X							X	X	X	X														X		
10	Greenbrier	165		X	X	X	X	X	X		X		X	X	X	X	X	X	X		X	X	X	X	X	X			X	X		X	X	X				X	X	
11	Herrington Manor												X	X	X	X	X	X	X		X	X	X	X	X			X	X				X	X			X	X		
12	New Germany	49		2	X	X	X	X	X				X	X	X	X	X	X	X		X			X	X	X		X	X				X	X					X	
13	Rocky Gap	278		X	X	X	X	X	X	X		X	X	X	X	X	X	X	X		X	X	X	X				X	X		X	X	X					X	X	
14	Sang Run												X		X	X					X		X	X											X					
15	South Mountain State Battlefield																																							
16	South Mountain											X																												
17	Swallow Falls	65	X	X	X	X	X	X	X	X		X	X	X	X	X	X	X	X		X		X	X											X				X	
18	Washington Monument	4				X					X		X		X						X		X	X														X		
19	Youghiogheny Wild River																						X											X	X					
20	Western MD Rail Trail															X						X	X	X																
21	Woodmont																						X		X	X								X						
22	Wolf Den Run														X								X	X	X		X						X							
CENTRAL REGION																																								
23	Bohemia River																						X		X	X			X			X	X							
24	Elk Neck	250	X	X	X	X	X	X	X	X		X		X	X	X	X	X	X		X	X	X	X					X				X	X	X					X
25	Fair Hill					X					X										X	X	X	X											X	X				
26	Gunpowder Falls					X	X				X				X		X	X	X		X		X	X				X	X				X	X	X			X	X	
27	Hart-Miller Island	22				X			X														X												X	X				
28	Monocacy																						X		X	X			X					X	X					
29	Morgan Run																				X		X	X		X								X	X					
30	North Point State Battlefield												X		X						X		X	X	X															
31	North Point State Park												X		X						X	X	X	X	X			X					X	X	X			X		
32	Patapsco Valley	93		X	X	X	X	X	X	X		X		X	X	X	X	X	X		X	X	X	X	X	X	X		X				X	X	X			X	X	
33	Palmer																						X		X	X														
34	Patuxent River																				X	X		X	X	X		X					X	X						
35	Rocks												X		X								X					X						X	X					
36	Seneca Creek					X															X	X	X	X	X	X		X	X				X	X					X	
37	Soldiers Delight															X					X	X		X									X							
38	Susquehanna	69		X	X	X	X	X	X	X			X		X			X			X								X					X	X					
39	Torrey C. Brown Rail Trail															X					X	X	X	X	X	X		X	X					X					X	
SOUTHERN REGION																																								
40	Calvert Cliffs																						X											X	X				X	
41	Cedarville			X	X	X	X	X	X		X	X	X	X		X							X	X	X	X				X			X	X						X
42	Chapel Point																X											X						X	X					
43	Chapman															X					X	X		X										X						
44	Franklin Point																																							
45	Greenwell													X			X				X		X	X		X		X					X	X						
46	Helen Avalynne Tawes Garden														X								X	X																
47	Merkle																																							
48	Newtowne Neck										X							X										X						X	X					
49	Point Lookout		X	X	X	X	X	X	X	X		X	X	X	X	X	X	X	X		X	X	X	X	X				X	X				X	X	X			X	X
50	Rosaryville												X		X						X		X	X	X	X							X						X	
51	Sandy Point					X	X				X		X	X	X	X	X	X	X		X	X	X	X				X	X				X	X	X					X
52	Smallwood	15		X	X	X	X	X	X	X			X	X	X	X		X	X		X	X	X	X				X						X						