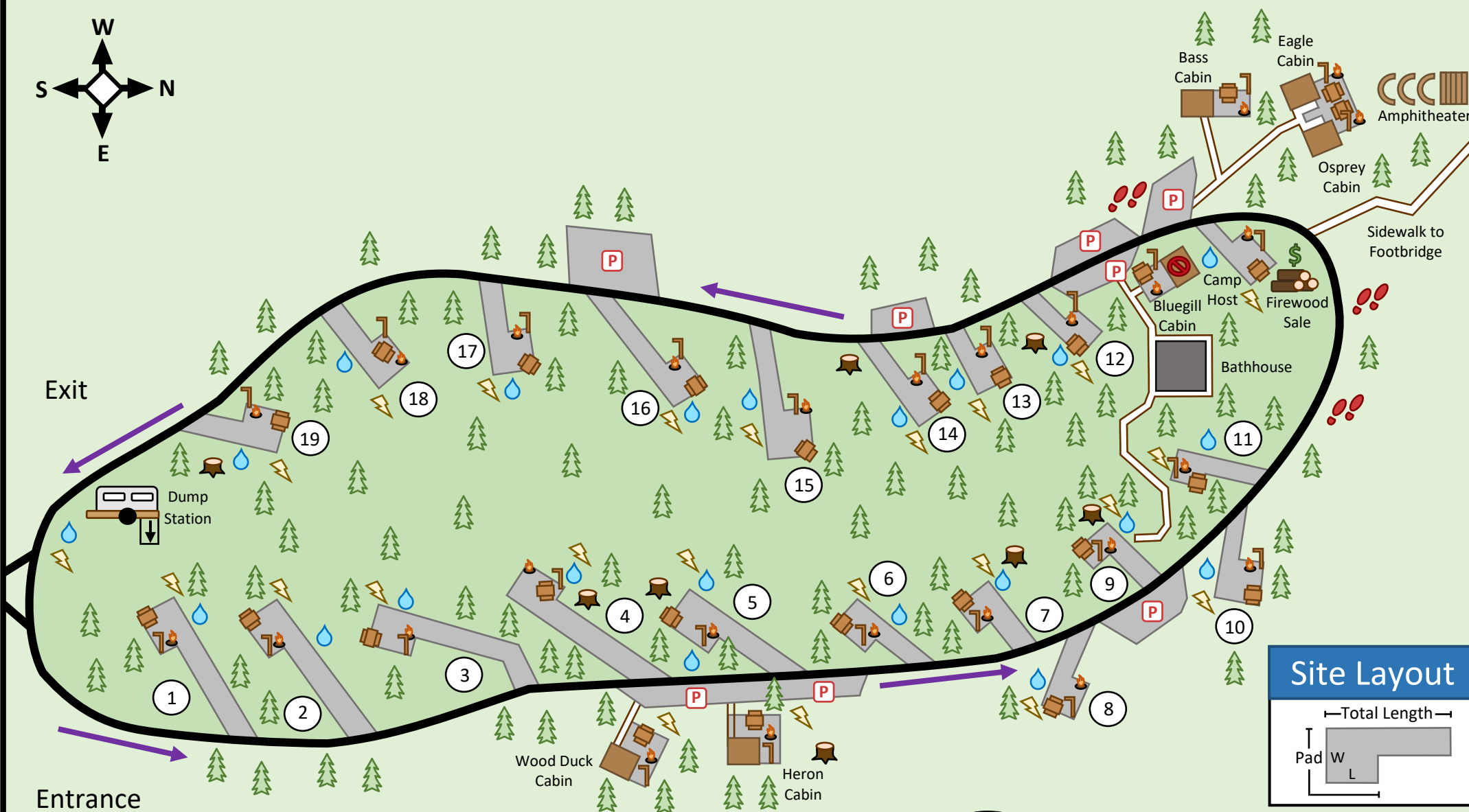
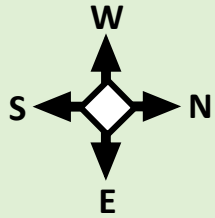


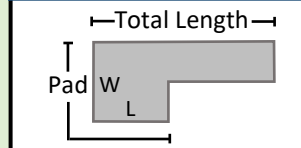
Smallwood State Park Family Campground Map (Updated 2023)



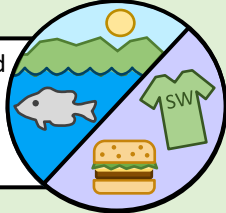
Site Dimensions

Site #	Pad (LxW)	Total Length
1	24ft x 24ft	68ft
2	24ft x 24ft	77ft
3	24ft x 22ft	97ft
4	24ft x 24ft	86ft
5	28ft x 23ft	70ft
6	30ft x 23ft	70ft
7	23ft x 24ft	52ft
8	18ft x 22ft	42ft
9	23ft x 28ft	70ft
10	28ft x 23ft	53ft
11	24ft x 24ft	53ft
12	25ft x 22ft	54ft
13	32ft x 25ft	48ft
14	30ft x 22ft	63ft
15	20ft x 31ft	110ft
16	25ft x 20ft	90ft
17	20ft x 21ft	57ft
18	23ft x 23ft	56ft
19	24ft x 24ft	47ft

Site Layout



The footbridge located at the northern end of the campground provides quick access to the Mattawoman Creek, abundant in beauty and wildlife, and Smallwood State Park's concessions store, the Generals Store.



LEGEND	Nature	Hook-ups	Amenities	Surface	Other
	<ul style="list-style-type: none"> Tree Stump Trailhead 	<ul style="list-style-type: none"> Water Electricity (50 amps) 	<ul style="list-style-type: none"> Lantern Post Picnic Table Fire Ring 	<ul style="list-style-type: none"> Asphalt Concrete Gravel 	<ul style="list-style-type: none"> Parking No Pets Traffic Flow