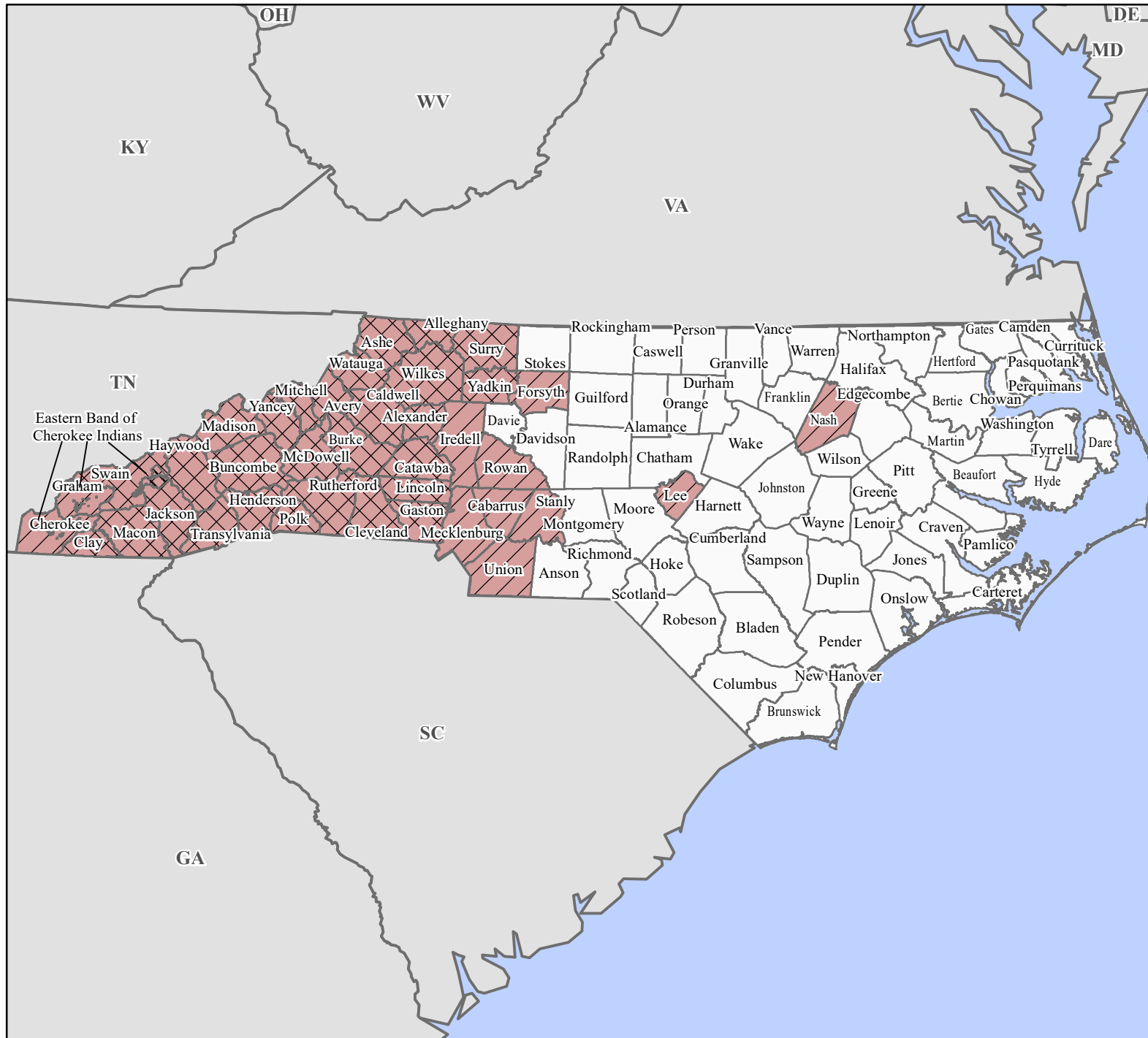


FEMA-4827-DR, North Carolina Disaster Declaration as of 12/18/2024



FEMA







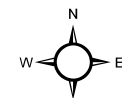
Data Layer/Map Description:

The types of assistance that have been designated for selected areas in the State of North Carolina.

All areas in the State of North Carolina are eligible to apply for assistance under the Hazard Mitigation Grant Program.

Designated Counties and Tribal Areas

-  No Designation
-  Individual Assistance and Public Assistance (Categories A and B)
-  Individual Assistance and Public Assistance (Categories A - G)



Data Sources:

FEMA, ESRI;
 Initial Declaration: 09/28/2024
 Disaster Federal Registry Notice:
 Amendment #5: 12/18/2024
 Datum: North American 1983
 Projection: Lambert Conformal Conic