

The University of Texas
at Dallas



*Campus Master Plan
Update 2003*



UT Dallas Area Aerial Photo, 2002

INTRODUCTION

SITE DEVELOPMENT

REAL ESTATE

UTILITIES

TRANSPORTATION

PARKING & PEDESTRIANS

OPEN SPACE

BUILDINGS





Mission of Campus Plan Update, 2003

The original campus plan of 1971 has been “built out” and the UTD continues to grow; therefore, there is need...

INTRODUCTION

SITE DEVELOPMENT

REAL ESTATE

UTILITIES

TRANSPORTATION

PARKING & PEDESTRIANS

OPEN SPACE

BUILDINGS

- to prepare an updated campus plan
- utilizing the original organizing concepts and principles and
- incorporating new concepts and principles
- to guide the development of the campus in order to provide for a student body in 2027 that is double its present size (approximately 25,000).



Campus Plan Update, 2003

Plan for an enlarged campus of more than 550 acres that ...

INTRODUCTION

SITE DEVELOPMENT

REAL ESTATE

UTILITIES

TRANSPORTATION

PARKING & PEDESTRIANS

OPEN SPACE

BUILDINGS

- Accommodates a doubling of the present enrollment by 2027 and allows for future growth beyond that time,
- Incorporates DART and City of Richardson transportation planning,
- Provides for transformation of existing housing,
- Expands the open space and landscaping, and
- Develops visibility to the community on all sides



Existing Campus Map, 2002

INTRODUCTION

SITE DEVELOPMENT

REAL ESTATE

UTILITIES

TRANSPORTATION

PARKING & PEDESTRIANS

OPEN SPACE

BUILDINGS





Extend Campus to North and East

INTRODUCTION

SITE DEVELOPMENT

REAL ESTATE

UTILITIES

TRANSPORTATION

PARKING & PEDESTRIANS

OPEN SPACE

BUILDINGS





Develop “University Station” with DART

INTRODUCTION

SITE DEVELOPMENT

REAL ESTATE

UTILITIES

TRANSPORTATION

PARKING & PEDESTRIANS

OPEN SPACE

BUILDINGS





Proposed DART "University Station"

INTRODUCTION

SITE DEVELOPMENT

REAL ESTATE

UTILITIES

TRANSPORTATION

PARKING & PEDESTRIANS

OPEN SPACE

BUILDINGS





Location of Loop Road

INTRODUCTION

SITE DEVELOPMENT

REAL ESTATE

UTILITIES

TRANSPORTATION

PARKING & PEDESTRIANS

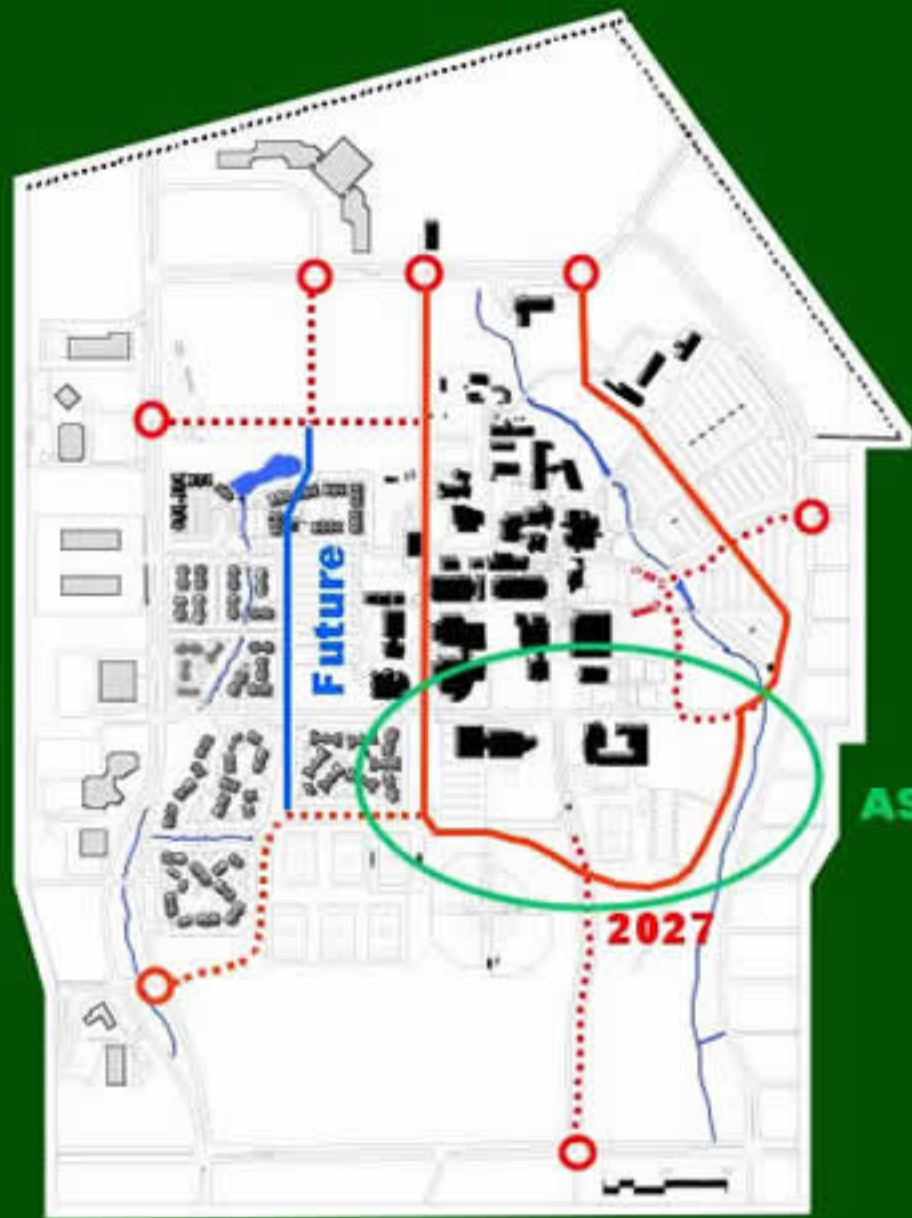
OPEN SPACE

BUILDINGS

Primary Loop

Connectors

Future





Extension of Academic Mall

INTRODUCTION

SITE DEVELOPMENT

REAL ESTATE

UTILITIES

TRANSPORTATION

PARKING & PEDESTRIANS

OPEN SPACE

BUILDINGS

North Extension

**Existing
Malls**

**New
East/West
Mall**

**South
Extension**





Extension of Grid Pattern

INTRODUCTION

SITE DEVELOPMENT

REAL ESTATE

UTILITIES

TRANSPORTATION

PARKING & PEDESTRIANS

OPEN SPACE

BUILDINGS

**Grid sets
pattern for
building
sites**



Open Space and Landscaping

INTRODUCTION

SITE DEVELOPMENT

REAL ESTATE

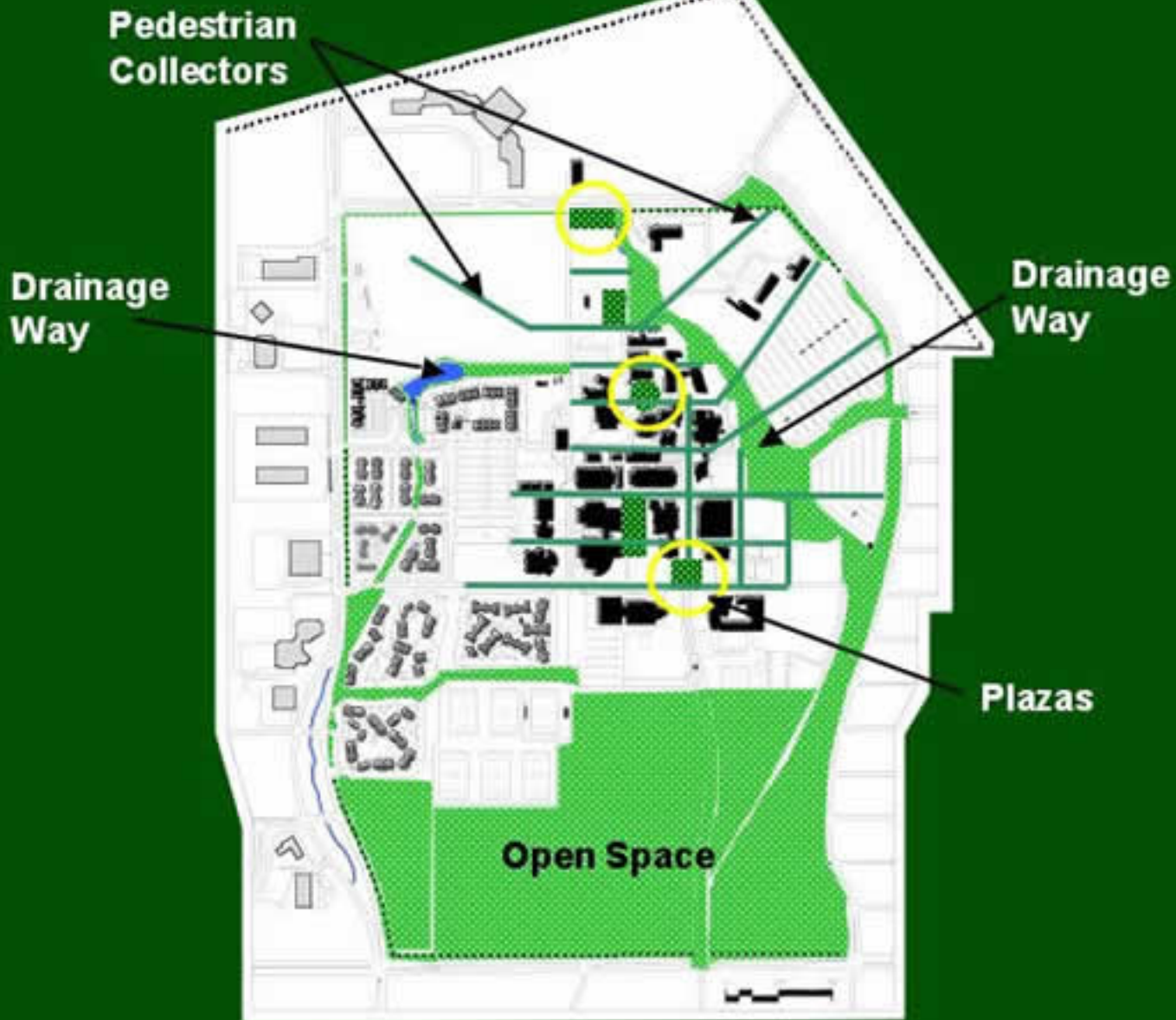
UTILITIES

TRANSPORTATION

PARKING & PEDESTRIANS

OPEN SPACE

BUILDINGS





Growth Areas

INTRODUCTION

SITE DEVELOPMENT

REAL ESTATE

UTILITIES

TRANSPORTATION

PARKING & PEDESTRIANS

OPEN SPACE

BUILDINGS





“Facilities Management Center” Site

INTRODUCTION

SITE DEVELOPMENT

REAL ESTATE

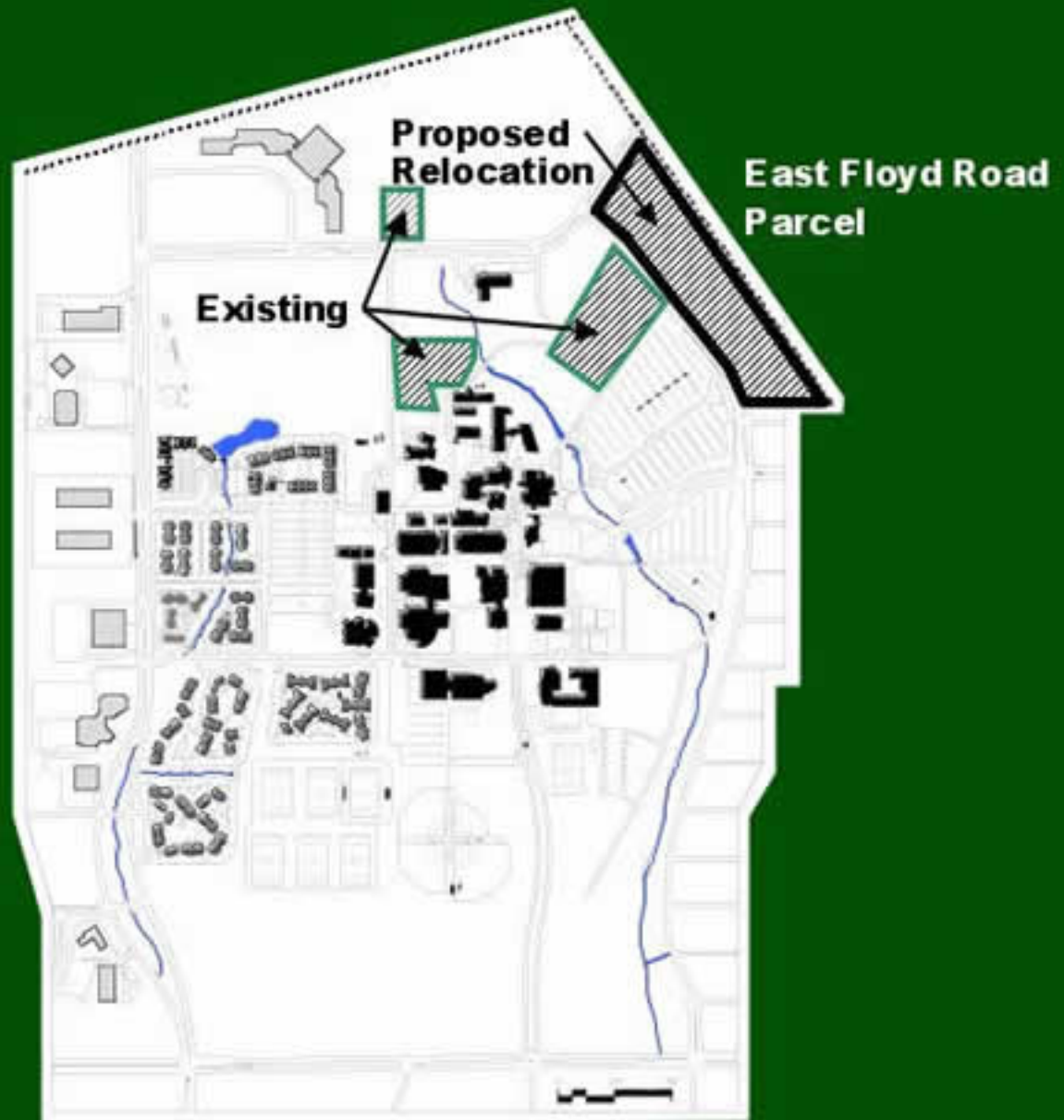
UTILITIES

TRANSPORTATION

PARKING & PEDESTRIANS

OPEN SPACE

BUILDINGS





Proposed General Land Use Plan, 2027

INTRODUCTION

SITE DEVELOPMENT

REAL ESTATE

UTILITIES

TRANSPORTATION

PARKING & PEDESTRIANS

OPEN SPACE

BUILDINGS





Campus Core Functional Use Diagram

INTRODUCTION

SITE DEVELOPMENT

REAL ESTATE

UTILITIES

TRANSPORTATION

PARKING & PEDESTRIANS

OPEN SPACE

BUILDINGS

Housing

Science and Engineering

Student Life

Liberal Arts

Parking

Library

Professional Schools

Administration





Proposed Land Ownership

INTRODUCTION

SITE DEVELOPMENT

REAL ESTATE

UTILITIES

TRANSPORTATION

PARKING & PEDESTRIANS

OPEN SPACE

BUILDINGS





Proposed Land Ownership

INTRODUCTION

SITE DEVELOPMENT

REAL ESTATE

UTILITIES

TRANSPORTATION

PARKING & PEDESTRIANS

OPEN SPACE

BUILDINGS

CAMPUS

500 ac. +/-

TRACT 9

44.17 ac.

TRACT 10

9.16 ac.

NEW CAMPUS

553.33 ac.

JOINT DEVELOPMENT DISTRICT

38.19 ac.

TRACT 6

30.49 ac.

TRACT 8

7.70 ac.



“Get Ready to Grow”

Generally, the campus utilities and infrastructure are at capacity; they must be expanded to support growth of UTD to twice its enrollment.

- Thermal energy
- Electricity
- Water
- Wastewater
- Drainage
- Gas
- Telecommunications

New trunk lines needed for all utilities.

INTRODUCTION

SITE DEVELOPMENT

REAL ESTATE

UTILITIES

TRANSPORTATION

PARKING & PEDESTRIANS

OPEN SPACE

BUILDINGS



Proposed Thermal Energy Plant

INTRODUCTION

SITE DEVELOPMENT

REAL ESTATE

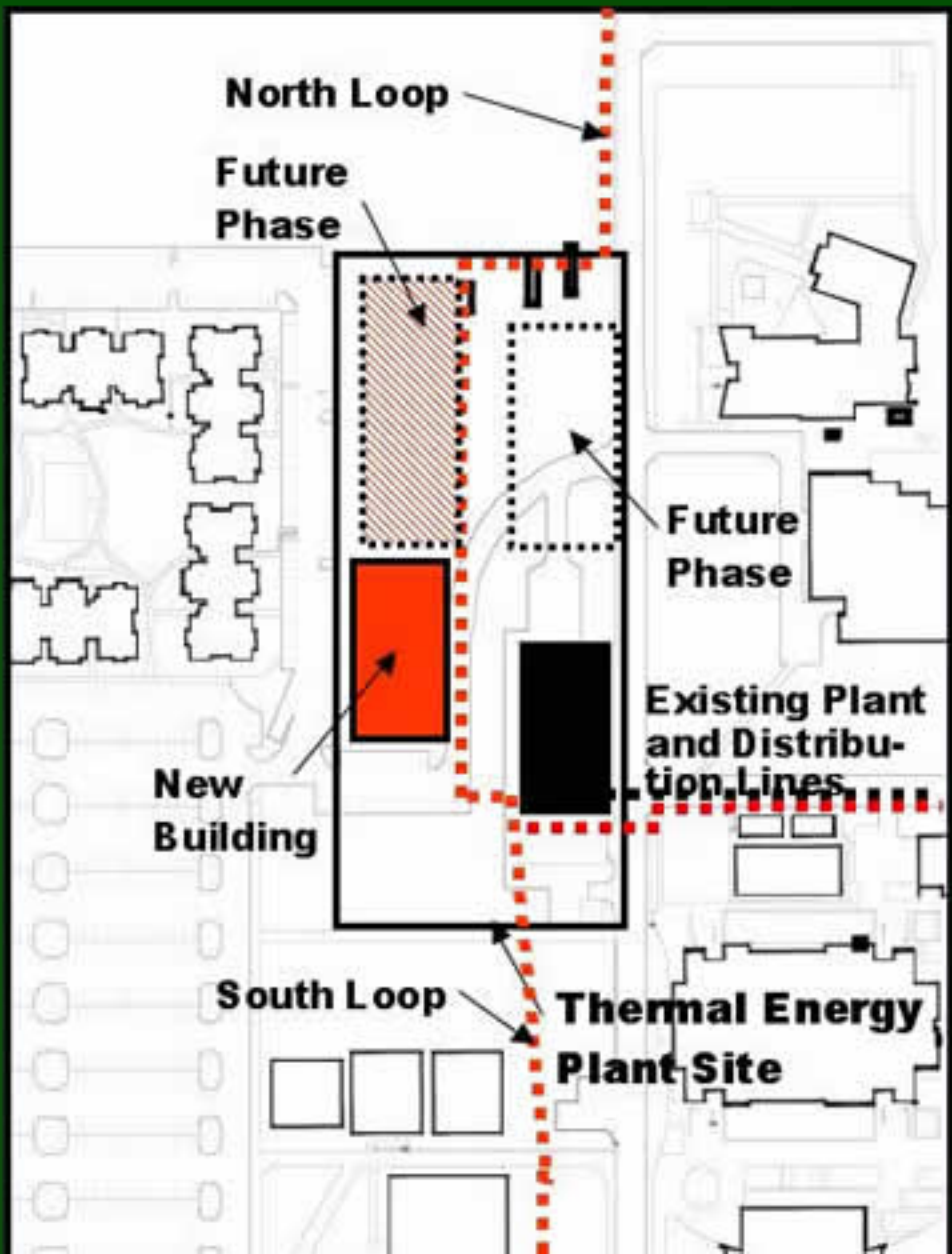
UTILITIES

TRANSPORTATION

PARKING & PEDESTRIANS

OPEN SPACE

BUILDINGS





Proposed Thermal Energy System

INTRODUCTION

SITE DEVELOPMENT

REAL ESTATE

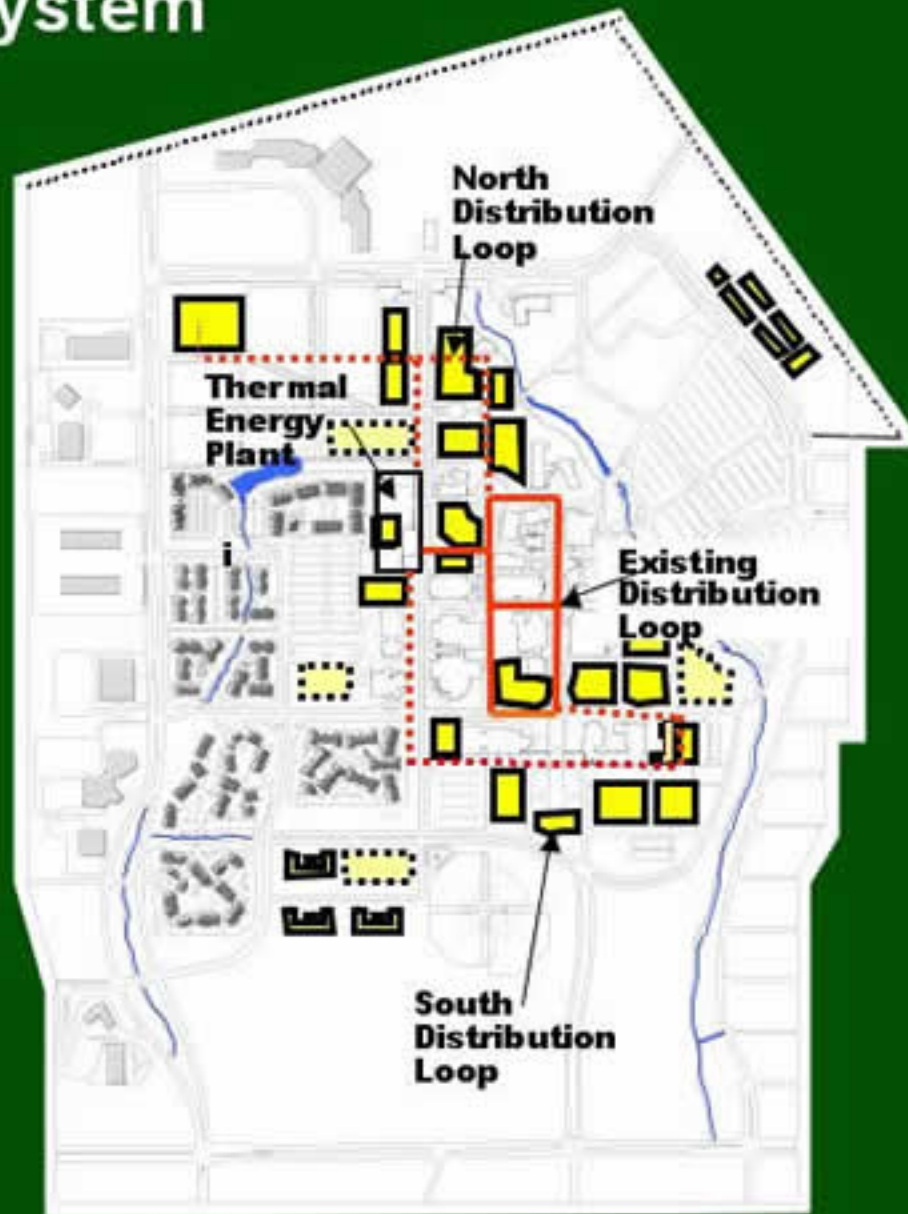
UTILITIES

TRANSPORTATION

PARKING & PEDESTRIANS

OPEN SPACE

BUILDINGS





North Dallas Area Transportation

INTRODUCTION

SITE DEVELOPMENT

REAL ESTATE

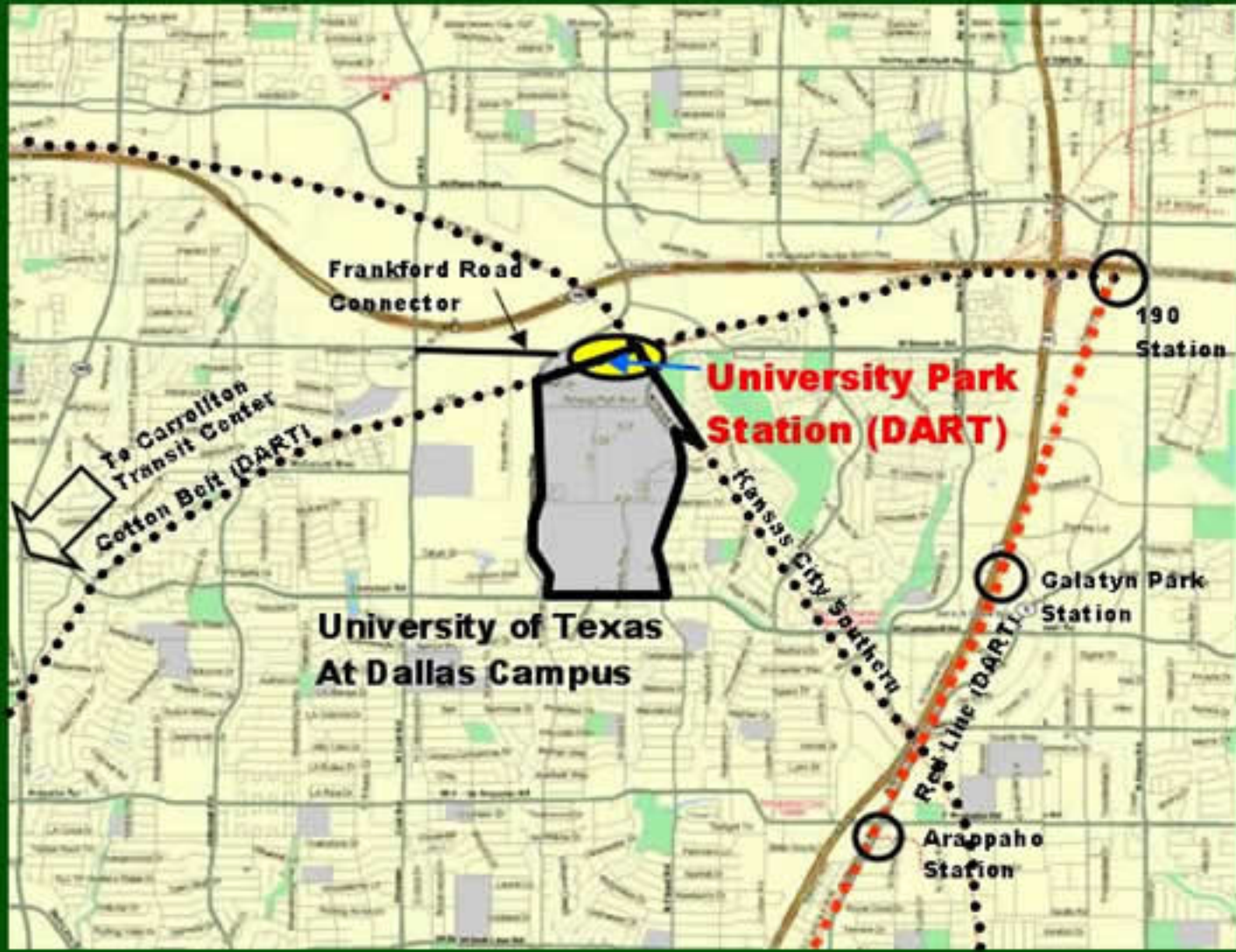
UTILITIES

TRANSPORTATION

PARKING & PEDESTRIANS

OPEN SPACE

BUILDINGS





Proposed Expansion of Parking

INTRODUCTION

SITE DEVELOPMENT

REAL ESTATE

UTILITIES

TRANSPORTATION

PARKING & PEDESTRIANS

OPEN SPACE

BUILDINGS



**Additional
6000 spaces
proposed –
surface lots
and garages**



Proposed Bike Ways Plan

INTRODUCTION

SITE DEVELOPMENT

REAL ESTATE

UTILITIES

TRANSPORTATION

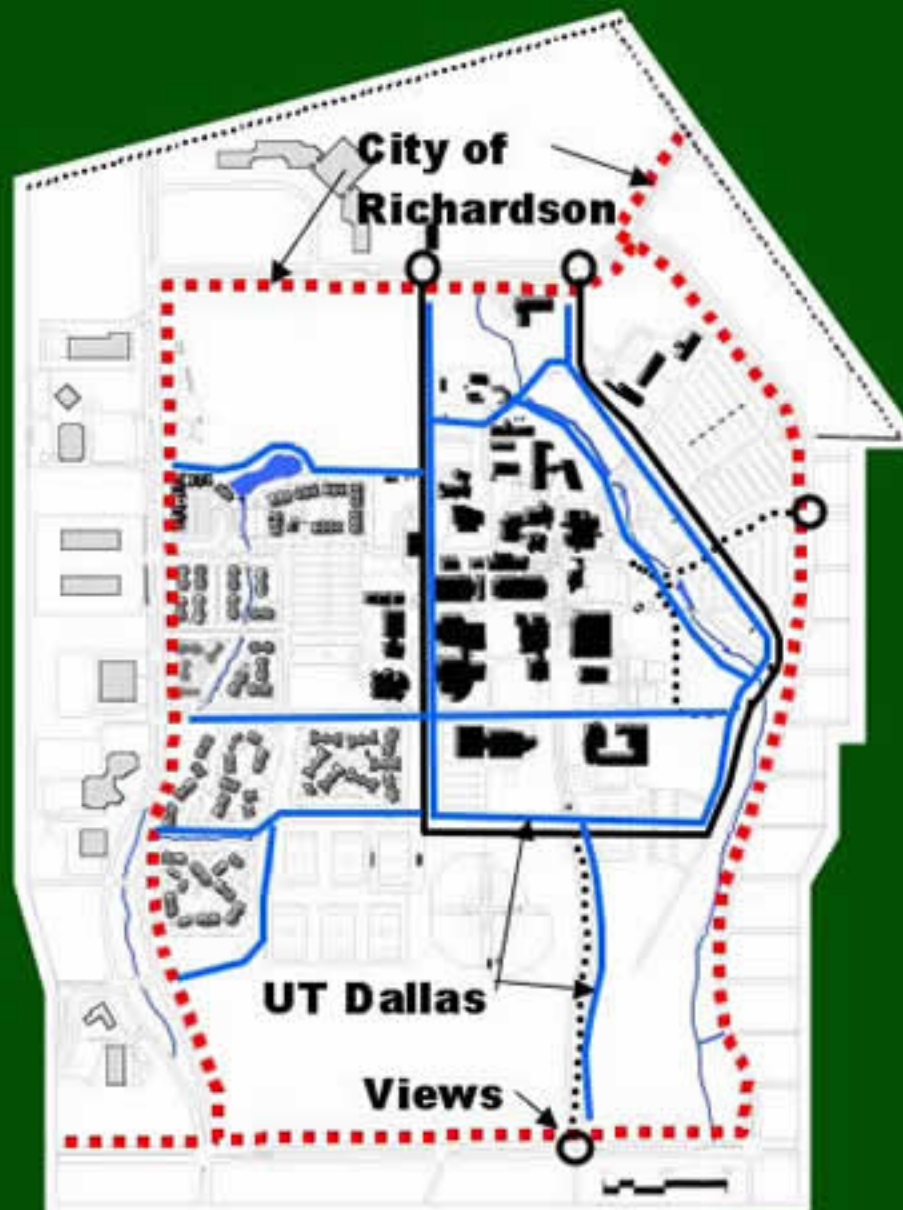
PARKING & PEDESTRIANS

OPEN SPACE

BUILDINGS

By City 

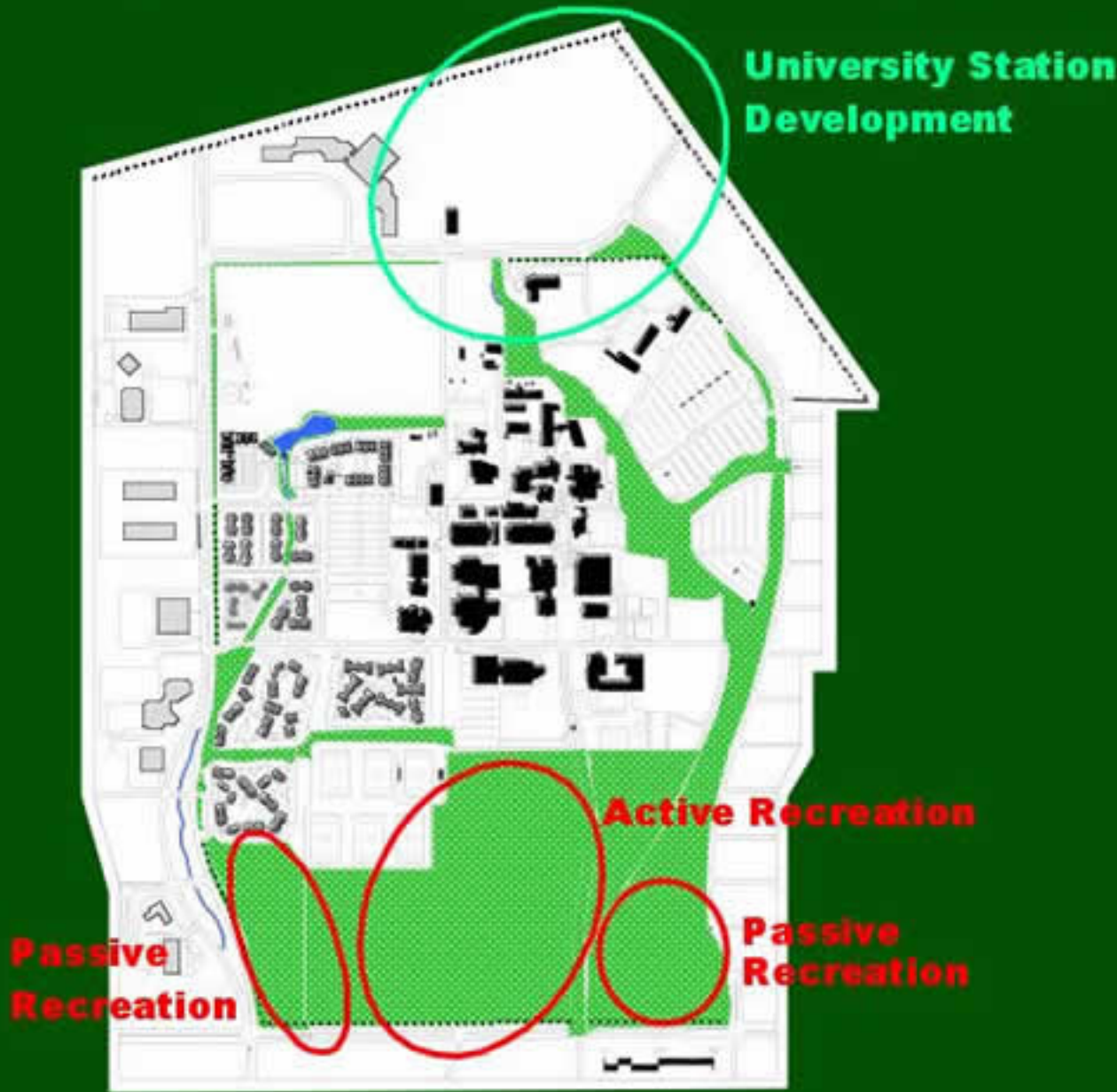
By UTD 





Existing and Proposed Open Space

- INTRODUCTION
- SITE DEVELOPMENT
- REAL ESTATE
- UTILITIES
- TRANSPORTATION
- PARKING & PEDESTRIANS
- OPEN SPACE**
- BUILDINGS



Proposed South Campus

INTRODUCTION

SITE DEVELOPMENT

REAL ESTATE

UTILITIES

TRANSPORTATION

PARKING & PEDESTRIANS

OPEN SPACE

BUILDINGS





Existing and Proposed Pedestrian Collectors and Connectors

**University Station
Development**



INTRODUCTION

SITE DEVELOPMENT

REAL ESTATE

UTILITIES

TRANSPORTATION

PARKING & PEDESTRIANS

OPEN SPACE

BUILDINGS



Proposed Quads, Commons, and Plazas

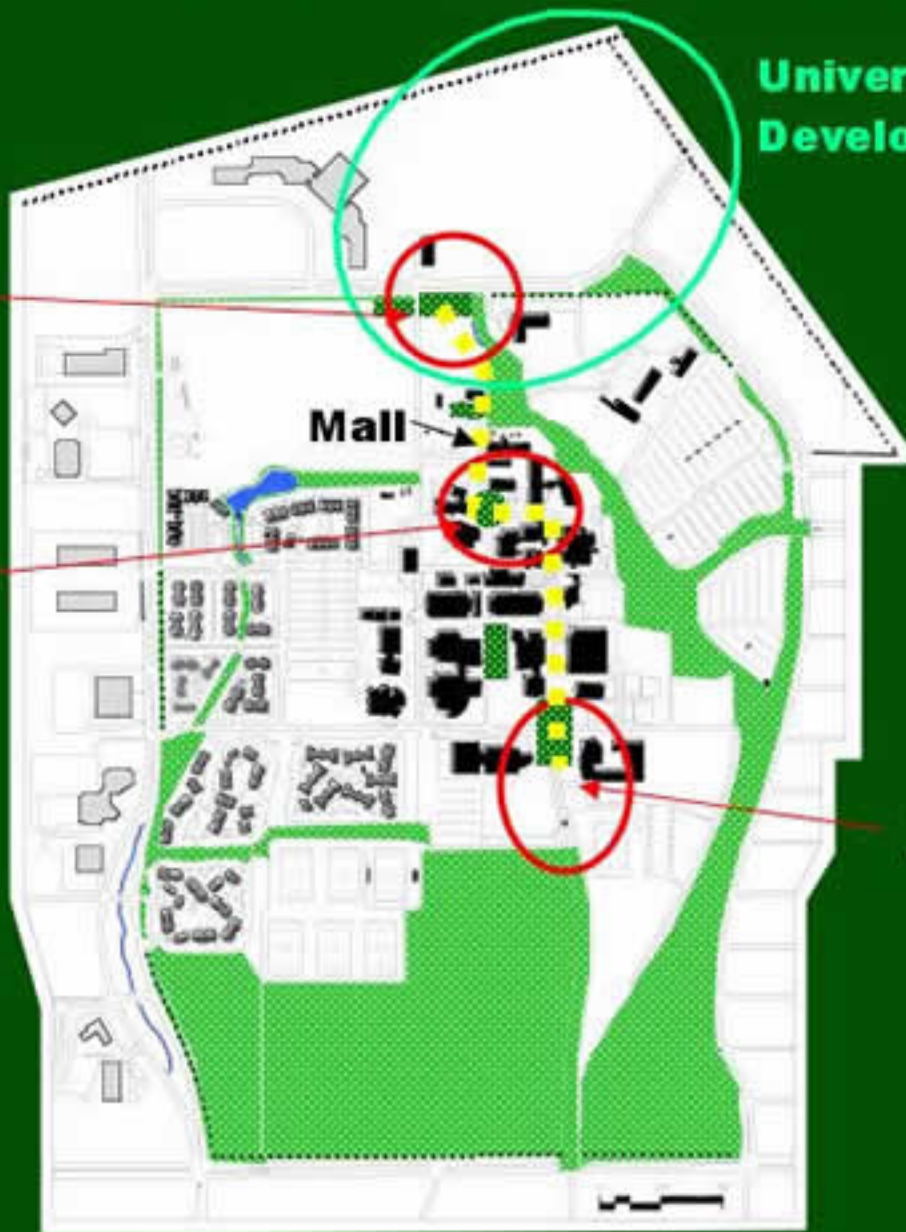
University Station
Development

North
Terminus

Mall

Offset

South
Terminus



INTRODUCTION

SITE DEVELOPMENT

REAL ESTATE

UTILITIES

TRANSPORTATION

PARKING & PEDESTRIANS

OPEN SPACE

BUILDINGS



Proposed Extension of Mall

North Terminus

INTRODUCTION

SITE DEVELOPMENT

REAL ESTATE

UTILITIES

TRANSPORTATION

PARKING & PEDESTRIANS

OPEN SPACE

BUILDINGS





Proposed Extension of Mall Offset

INTRODUCTION

SITE DEVELOPMENT

REAL ESTATE

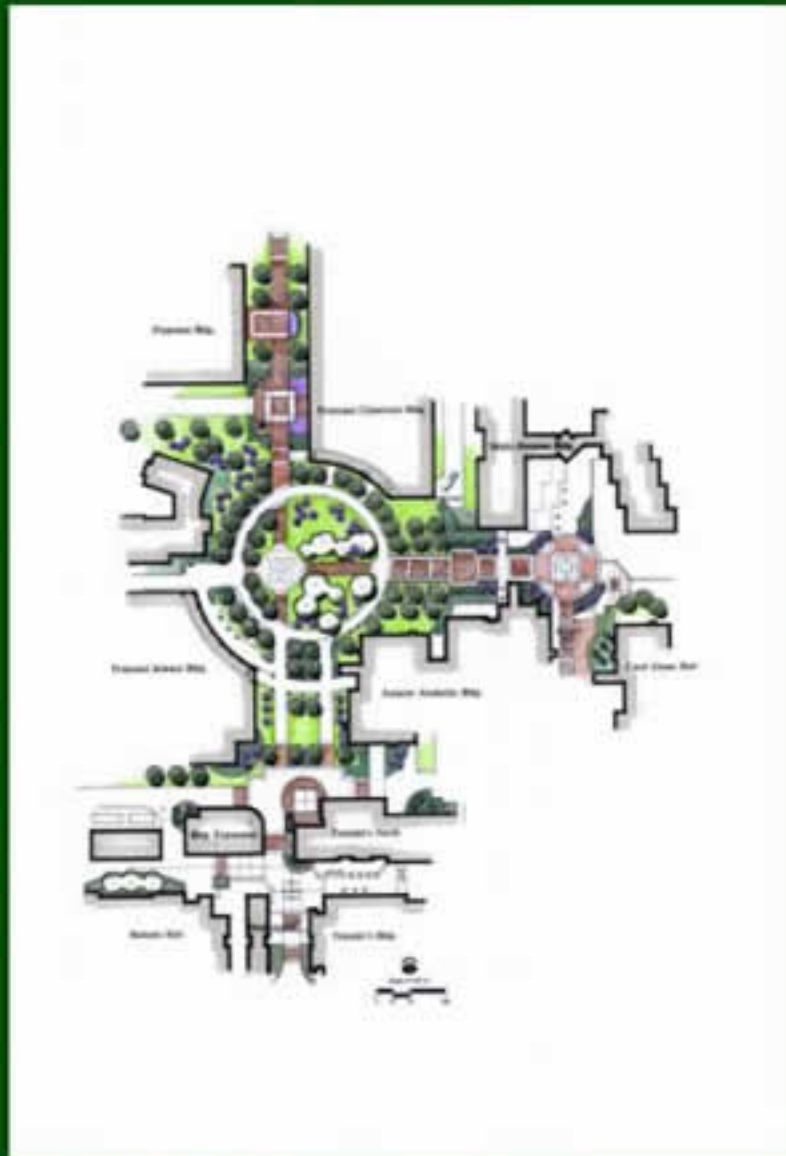
UTILITIES

TRANSPORTATION

PARKING & PEDESTRIANS

OPEN SPACE

BUILDINGS





Proposed Extension of Mall South Terminus

INTRODUCTION

SITE DEVELOPMENT

REAL ESTATE

UTILITIES

TRANSPORTATION

PARKING & PEDESTRIANS

OPEN SPACE

BUILDINGS





Proposed Campus Map, 2027

INTRODUCTION

SITE DEVELOPMENT

REAL ESTATE

UTILITIES

TRANSPORTATION

PARKING & PEDESTRIANS

OPEN SPACE

BUILDINGS





Needed Buildings

Academic Buildings

- Expansion of Berkner/Founders Science
- Experimental Science
- Classroom and Office
- Visual and Performing Arts

Administrative Support Buildings

- “One Stop” Student Services Center
- Facilities Management Center
- Central Plant Expansion
- Administration

INTRODUCTION

SITE DEVELOPMENT

REAL ESTATE

UTILITIES

TRANSPORTATION

PARKING & PEDESTRIANS

OPEN SPACE

BUILDINGS



Needed Buildings

Student Life Buildings

- Expansion of Student Activities
- Events Center

Parking Facilities

- Surface Lots (5 lots in N & NW)
- Garages (4)

Housing

- “Modern” Dormitories

INTRODUCTION

SITE DEVELOPMENT

REAL ESTATE

UTILITIES

TRANSPORTATION

PARKING & PEDESTRIANS

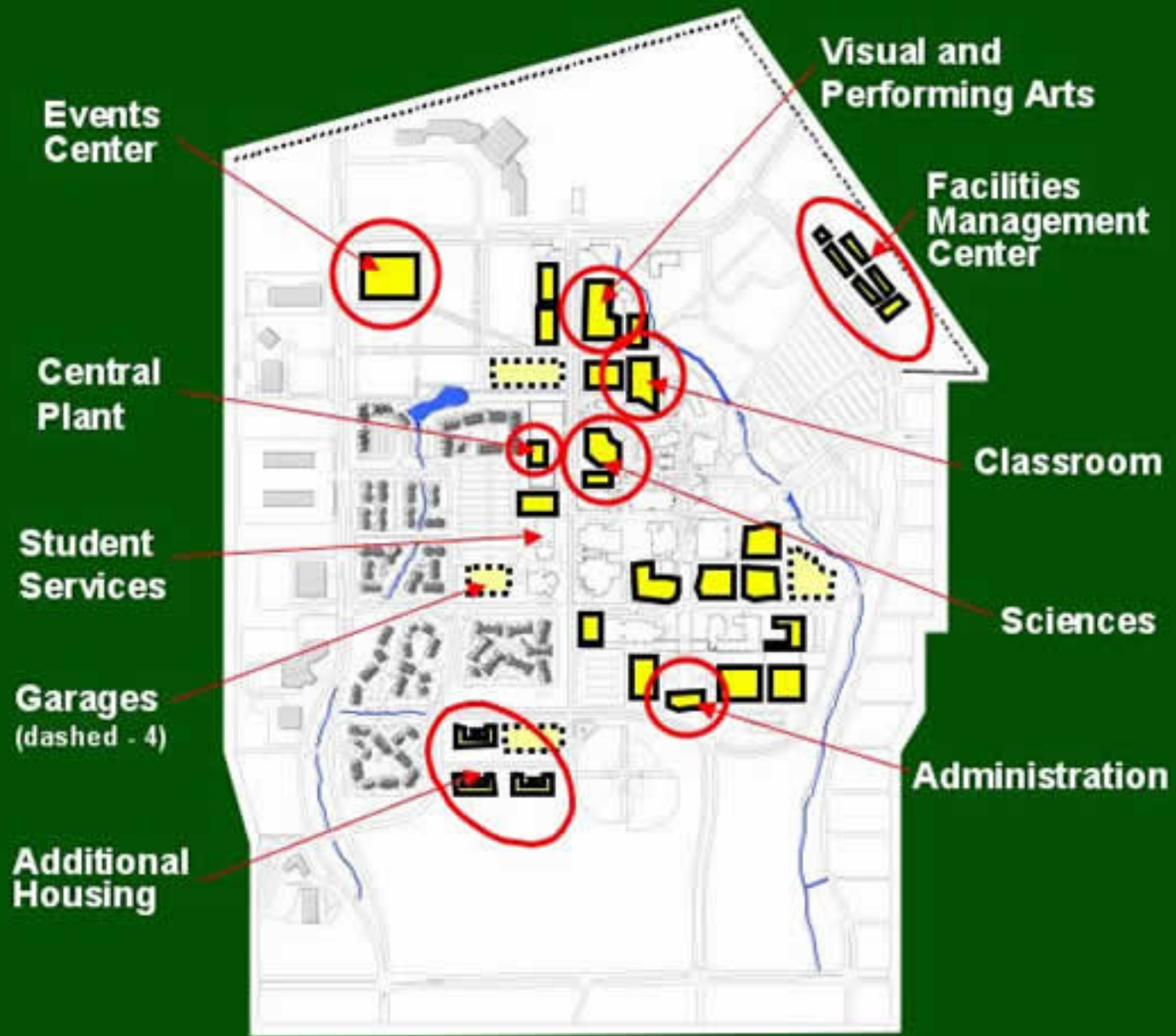
OPEN SPACE

BUILDINGS



Potential Building Sites

- INTRODUCTION
- SITE DEVELOPMENT
- REAL ESTATE
- UTILITIES
- TRANSPORTATION
- PARKING & PEDESTRIANS
- OPEN SPACE
- BUILDINGS**



The University of Texas
at Dallas



*Campus Master Plan
Update 2003*