














-  Interstate Hwy
-  US Hwy
-  State Hwy
-  Ramps
-  County Road
-  Local Road
-  Precincts (2024)
-  Cities and Towns
-  House Districts
-  Counties
-  NAME American Indian Reservation
-  Lakes & Streams
-  Parks

House District 13A

With Precincts (2024)

This map shows the Legislative Districts derived by the Minnesota Supreme Court Special Redistricting Panel in the matter of Watkinson, et al. Sachs, et al v. Simon, et al (A21-0243, A21-0546), on February 15, 2022. Base data and features used in this plan are derived from the 2020 TIGER files prepared by the U.S. Census Bureau.

